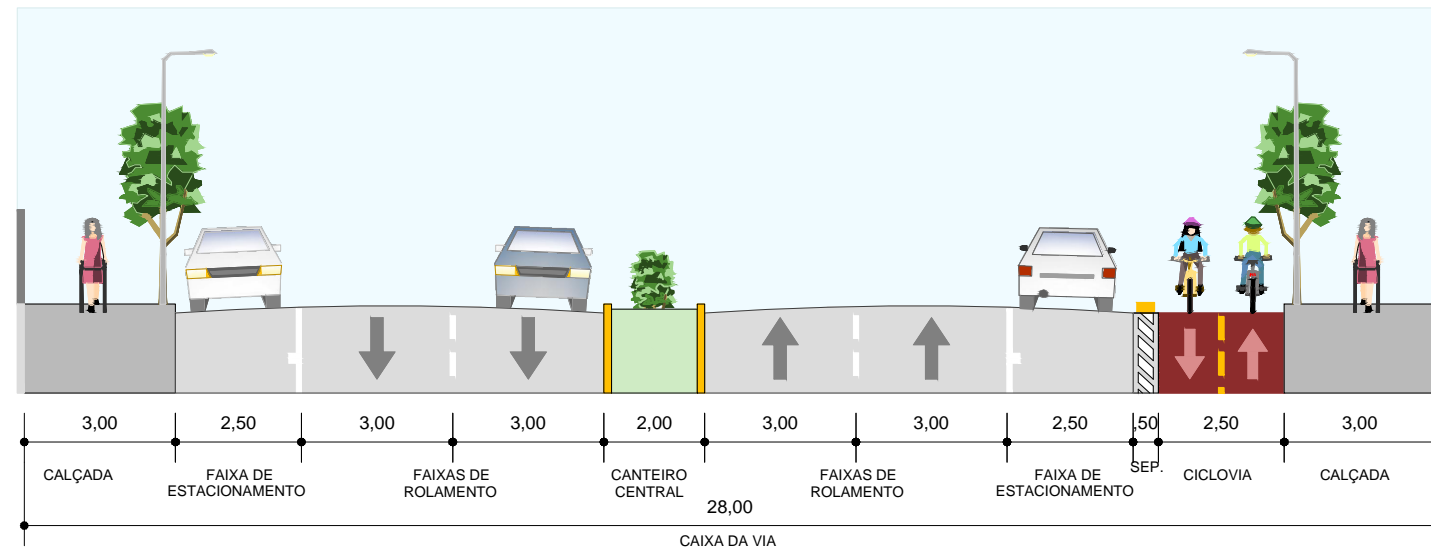
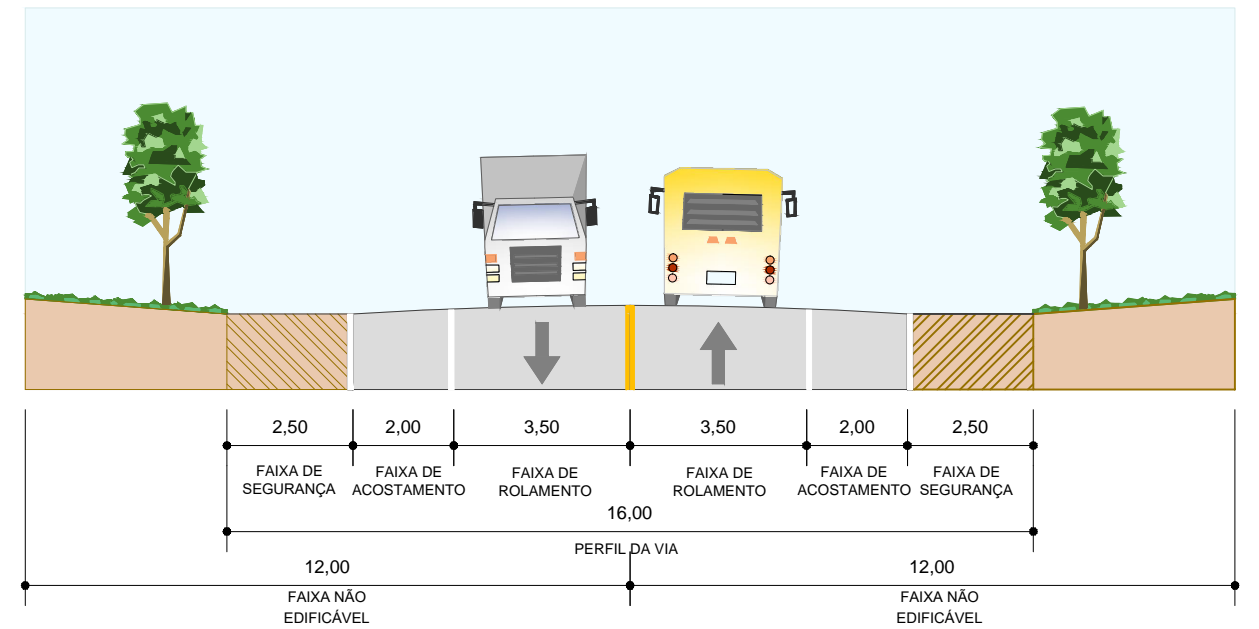


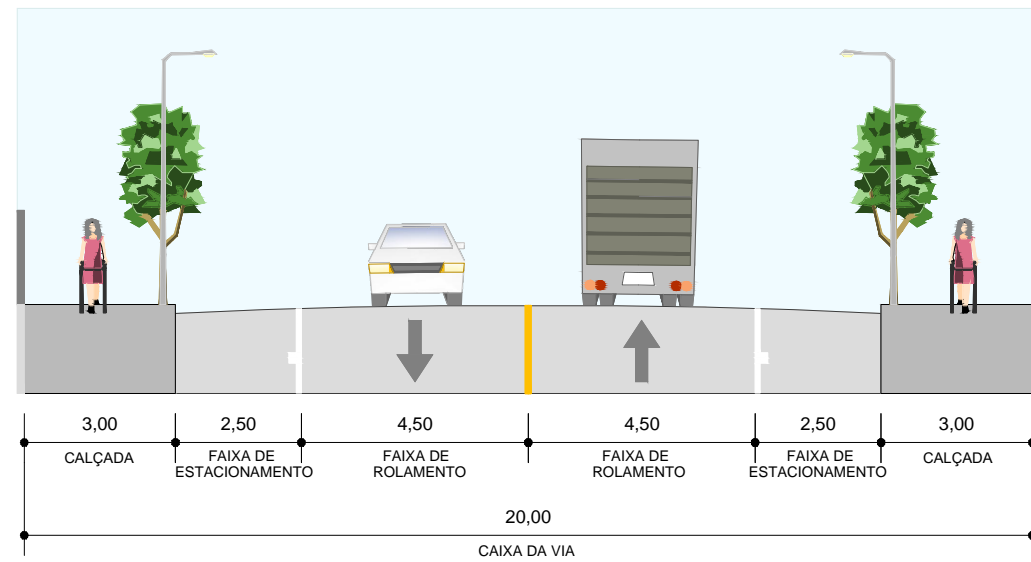
## VIAS ARTERIAIS



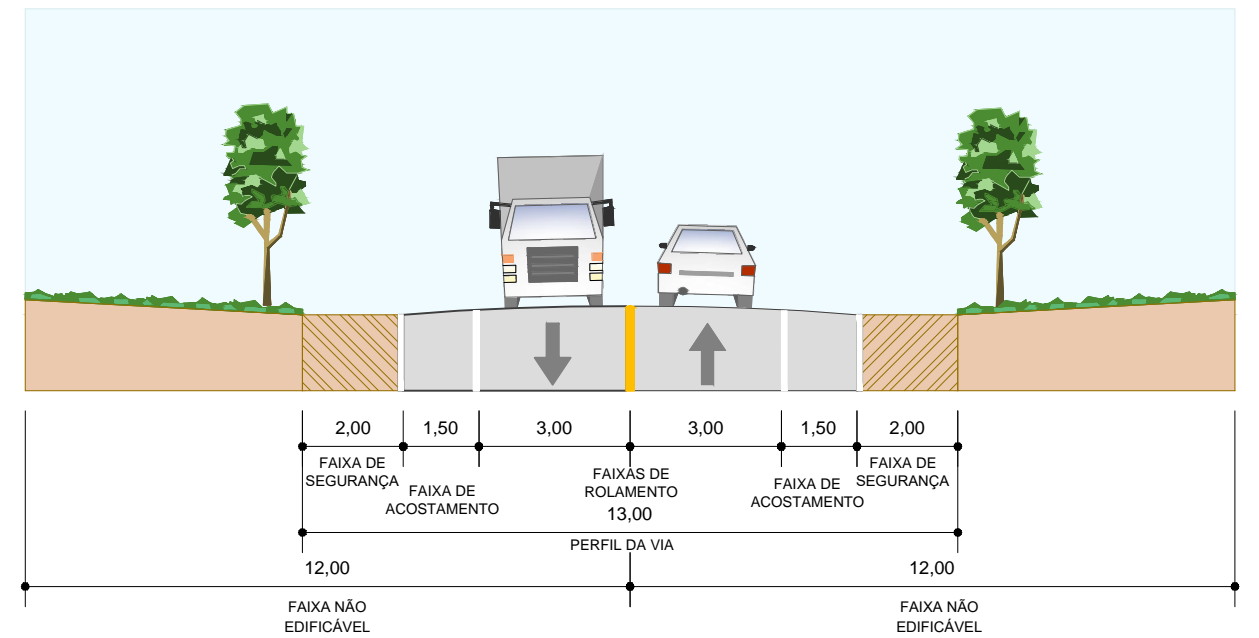
## VIAS MUNICIPAIS PRINCIPAIS



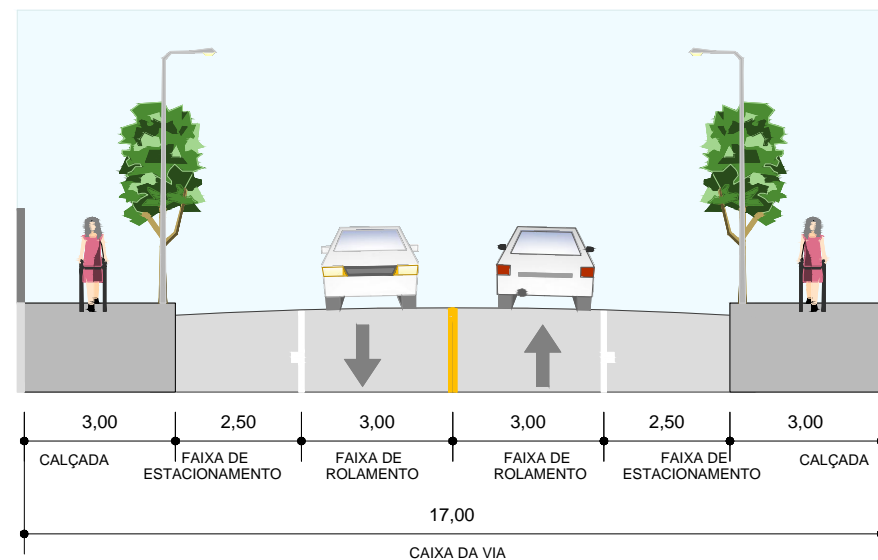
## VIAS COLETORAS



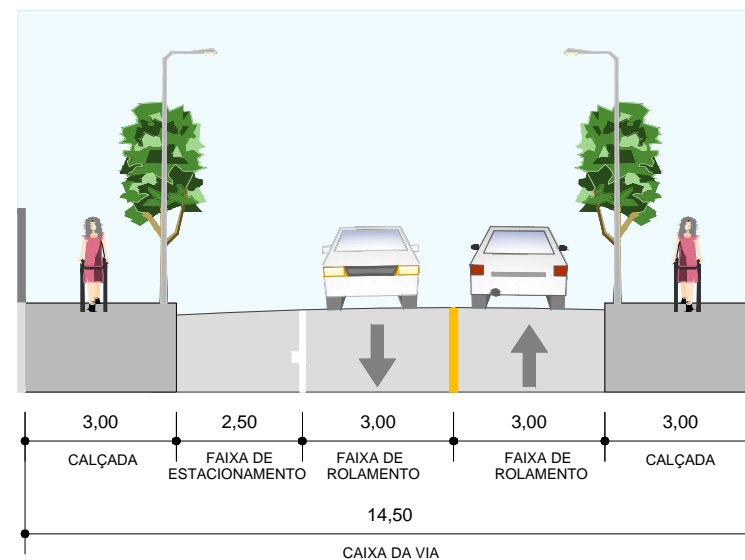
## VIAS MUNICIPAIS SECUNDÁRIAS



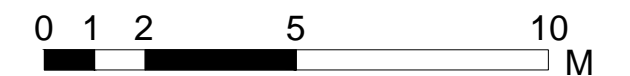
## VIAS LOCAIS



## VIAS LOCAIS - ZEIS



Escala Gráfica



MUNICÍPIO DE ITAPEJA D'OESTE - PR  
PLANO DIRETOR MUNICIPAL



ANEXO XIII

PERFIL DAS VIAS

Escala: 1/150

CONSULTORIA CONTRATADA:

DRZ - GESTÃO DE CIDADES



RESPONSÁVEL TÉCNICO:

MARINA MACHADO DE REZENDE

EQUIPE TÉCNICA:

EDGAR L. BALESTRI

CAU-PR A143322-9